KEDALAMAN DISEBUT DENGAN METER

PROYEKSI MERCATOR
Spheroida : World Geodetic System - 1984
SISTEM PERAMBUAN : IALA - REGION A
KETERANGAN SIMBOL, SINGKATAN LIHAT PETA No.1

INDONESIA
PAPUA - PANTAI BARAT LAUT
ALUR PELAYARAN DAN TEMPAT BERLABUH

Kedalaman disebut dengan meter dan disurutkan sampai Rata-rata Air Rendah Terendah 12 dm di bawah Duduk Tengah, 12,5 dm untuk peta rencana no.13 dan 10 dm untuk peta rencana no.14.
Ketinggian disebut dengan meter dan dihitung terhadap Duduk Tengah.
Sumber Data : Informasi mengenai liputan, waktu dan sekala survei hidrografi yang digunakan untuk membuat peta ini ada pada diagram sumber data. Data citra satelit dan pengecekan lapangan juga digunakan untuk memperbarui informasi yang ada.
Diperbarui oleh Pusat Hidrografi dan Oseanografi tahun 2018.

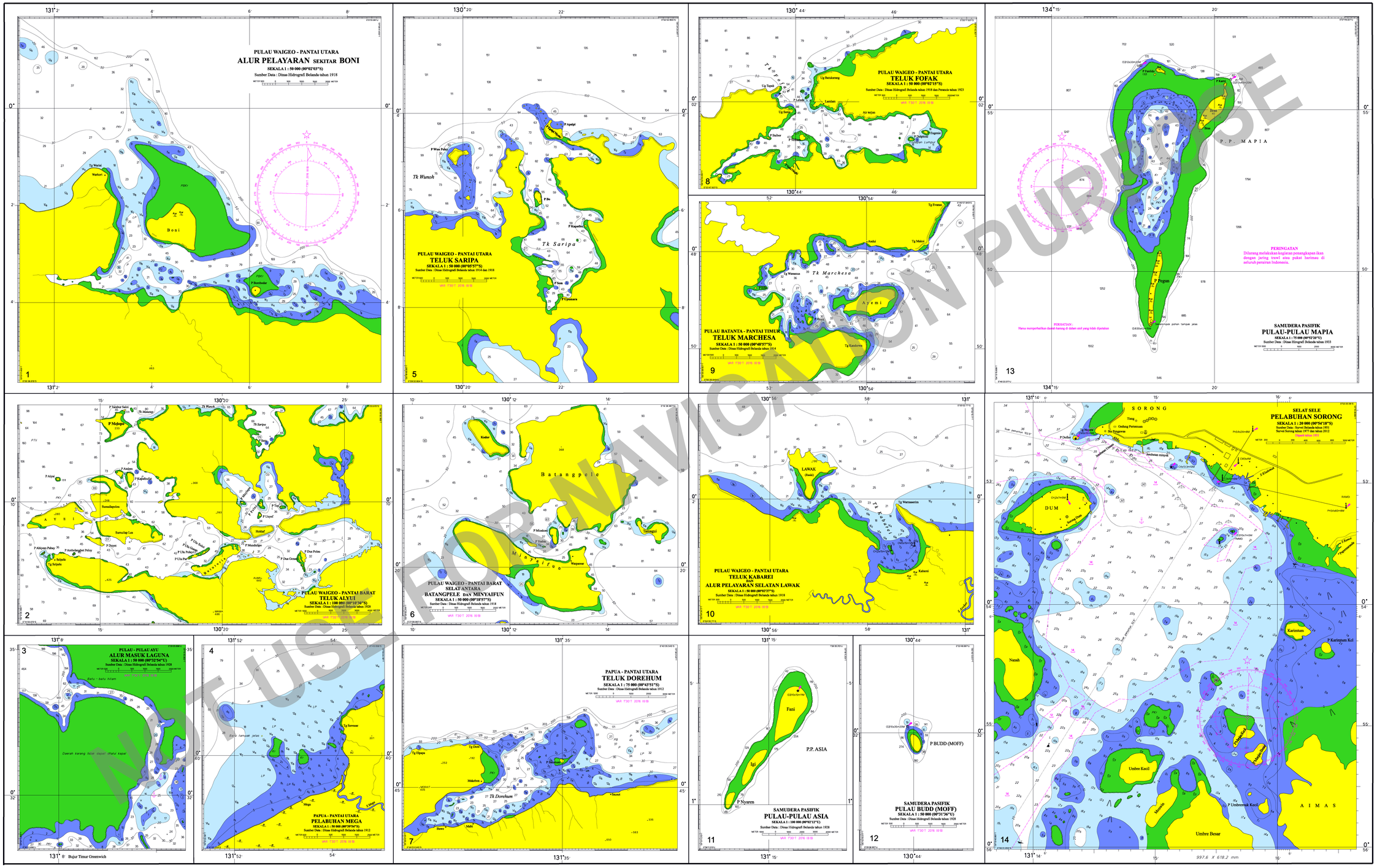

NOT USE FOR NAVIGATION PURPOSE

Dikoreksi s.d BPI No. 36 - 2018
Cetakan II
Pemakai peta diharap memberikan koreksi, tambahan dan saran untuk perbaikan peta ini, kepada :
KEPALA PUSAT HIDROGRAFI DAN OSEANOGRAFI TNI AL
JALAN PANTAI KUTA VII JAKARTA 14430
Telp. : (021) 64714819 Fax. : (021) 64714819
Email : infohid@dishidros.go.id
Website : www.dishidros.go.id

Tinggi Permukaan Air di Atas Chart Datum

Lokasi	Posisi		MHHW (m)	MLHW (m)	MHLW (m)	MLLW (m)
	Lintang	Bujur				
Sorong	00°52'39.90" S	131°14'42.84" T	1.77	1.05	0.95	0.23

Pengeluaran pertama Oktober 1961

Dikeluarkan oleh :
TENTARA NASIONAL INDONESIA ANGKATAN LAUT
PUSAT HIDROGRAFI DAN OSEANOGRAFI

© Hak cipta dilindungi Undang-Undang

Pengeluaran keempat Desember 2012

KEDALAMAN DISEBUT DENGAN METER

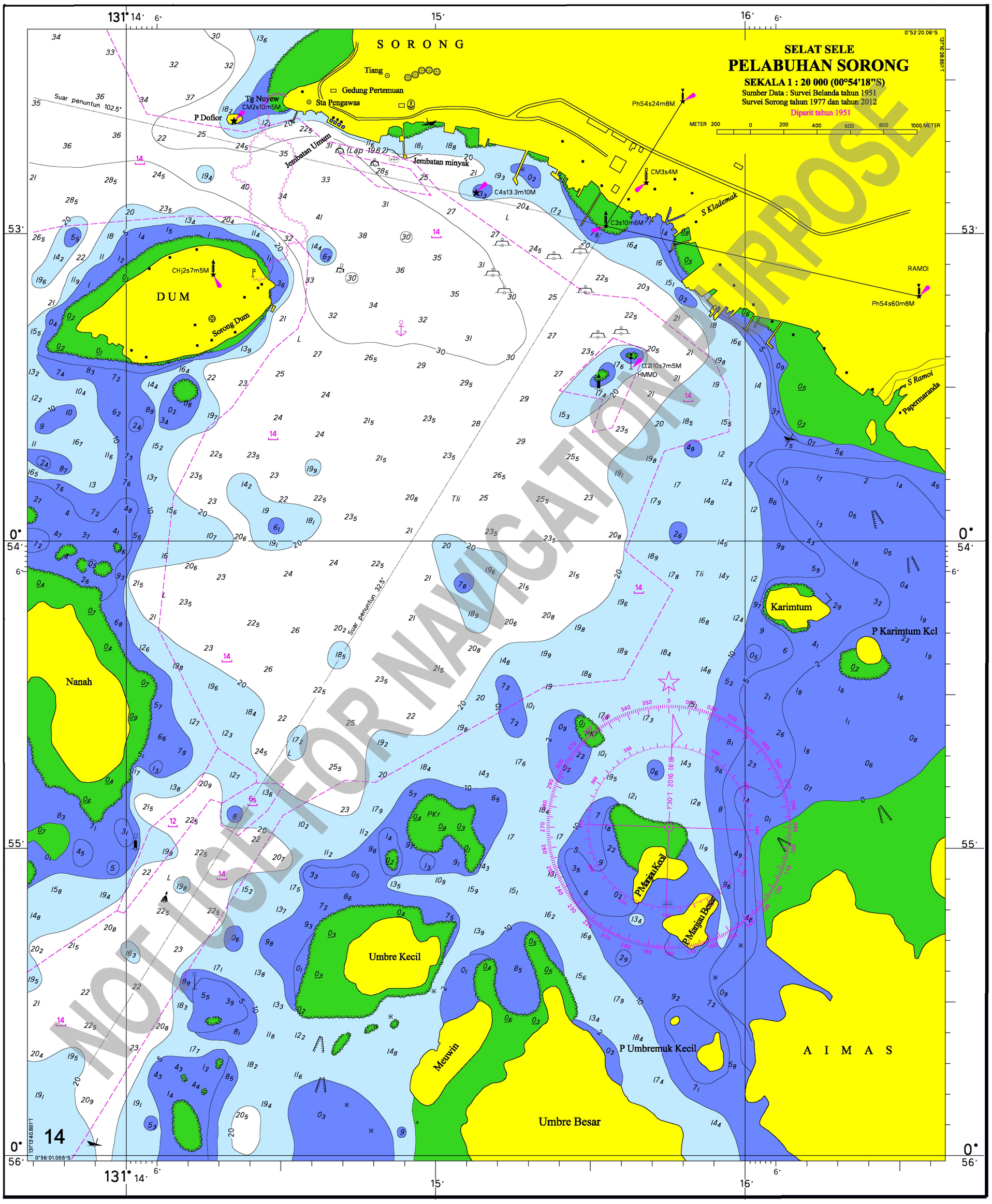
SELAT SELE
PELABUHAN SORONG
SEKALA 1 : 20 000 (00°54'18"S)
Sumber Data : Survei Belanda tahun 1951
Survei Sorong tahun 1977 dan tahun 2012
Diparit tahun 1951
SORONG
Tiang
Gedung Pertemuan
Sta Pengawas
Tg Nuyew
CM2s10m5M
P Dofior
Jembatan Umum
Jembatan minyak
PhS4s24m8M
CM3s4M
C4s13.3m10M
C3s10m6M
S Klademak
RAMOI
PhS4s60m8M
CHj2s7m5M
DUM
Sorong Dum
C(2)10s7m5M
HMMD
S Ramoi
Papermaranda
Suar penuntun 102.5°
Suar penuntun 325°
Karimtum
P Karimtum Kcl
Nanah
PKr
P Manjau Kecil
P Manjau Besar
Umbre Kecil
Meuwin
P Umbremuk Kecil
Umbre Besar
A I M A S
NOT FOR NAVIGATION PURPOSE
14

MERCATOR PROJECTION
MARITIME BUOYAGE SYSTEM : IALA REGION - A
SPHEROIDA WORLD GEODETIC SYSTEM 1984
FOR SYMBOLS AND ABBREVIATIONS SEE CHART No.1

INDONESIA

JAWA, NUSATENGGARA, SULAWESI AND PAPUA

SORONG PORTS AND HARBORD AMPANA, TANJUNGWANGI AND KALABAHI

Depth are in meter and being reduced to the Lowest Normal Low Water
Heights are in meters above Mean Sea Level
Sources : Informations regarding coverage scale,date and limits of hydrographic information used to compile the chart are shown in every plan chart. Satellite imagery and field check data are also used to update exiting information.
Reformated by Indonesian Naval Hydrography And Oceanography Centre 2018.

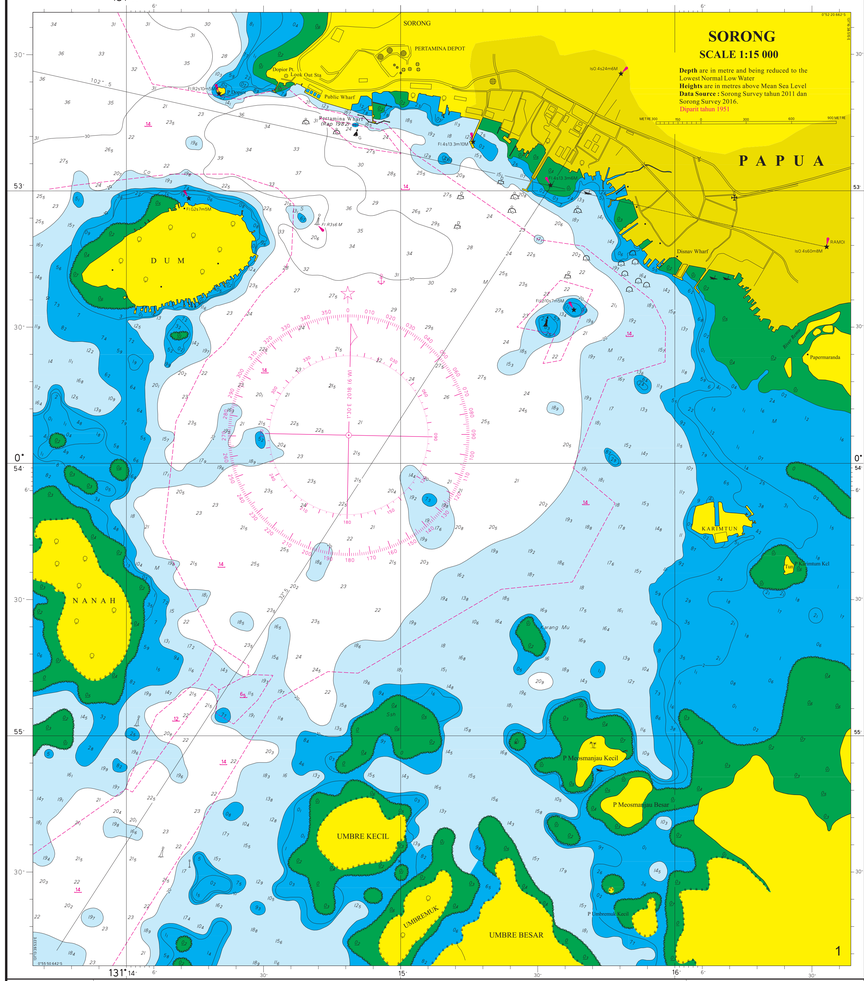

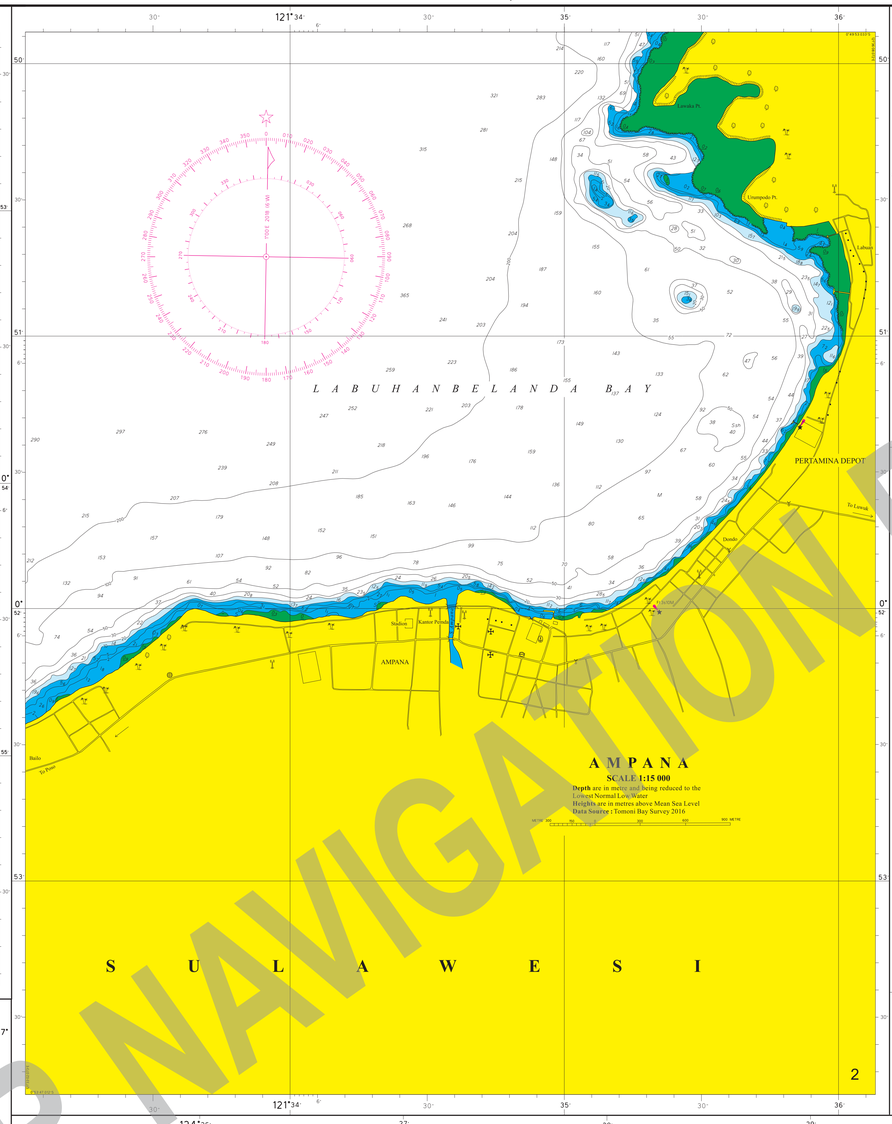

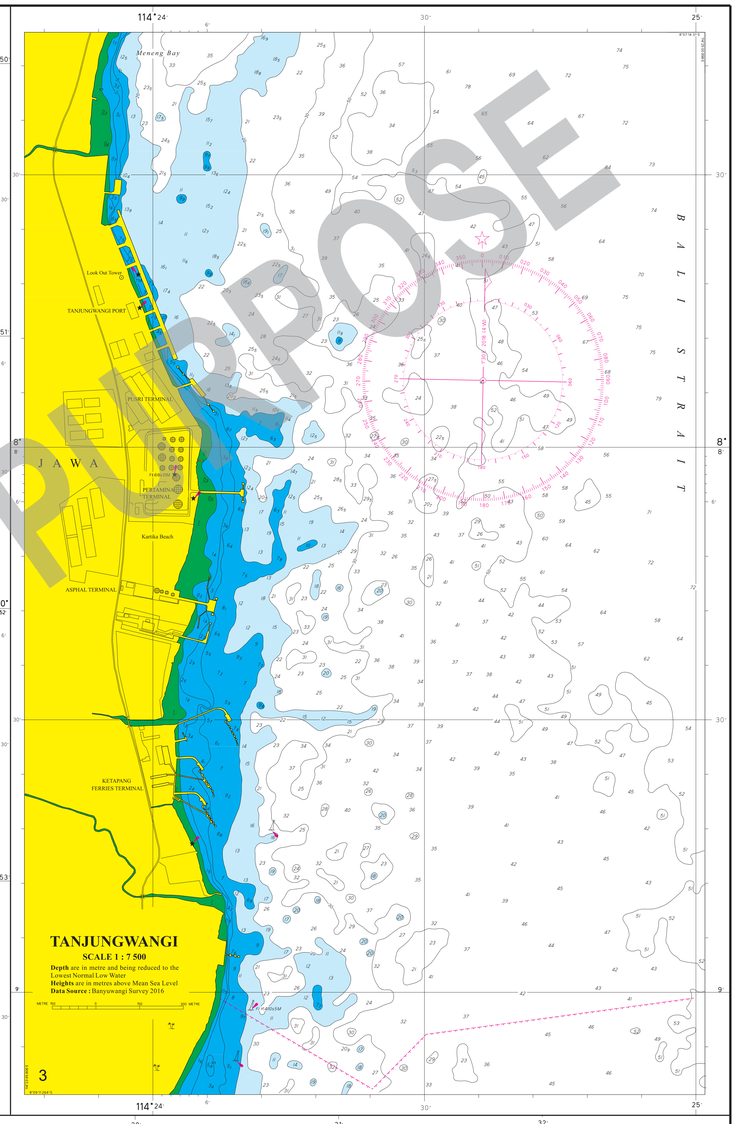

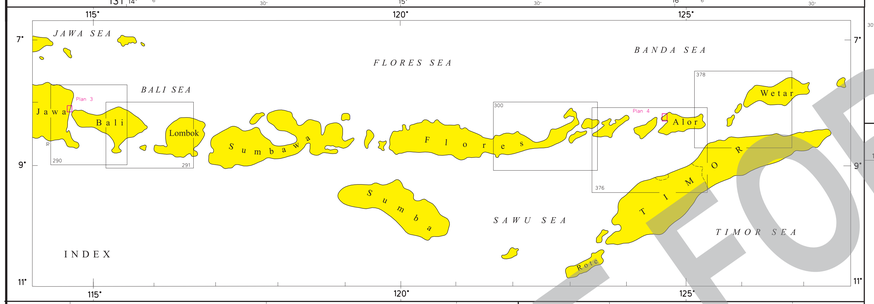

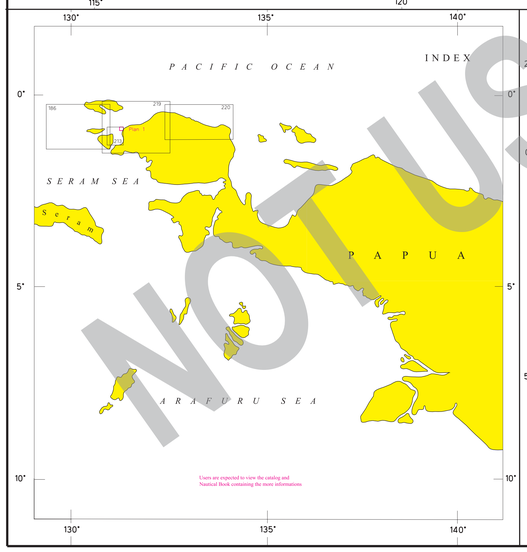

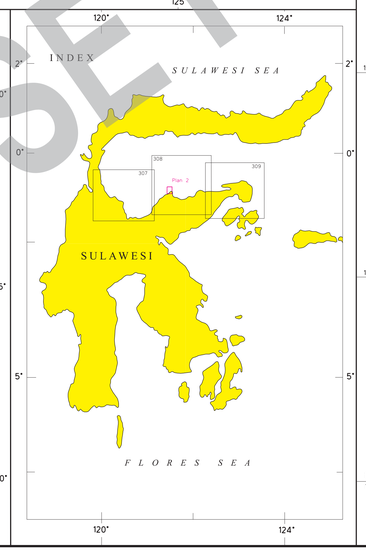

Tidal Levels referred to Datum of Sounding

Location	Position		MHHW (m)	MLHW (m)	MHLW (m)	MLLW (m)
	Latitude	Longitude				
Sorong	00°52'50.30"S	131°15'15.27"E	1.55	0.97	0.83	0.25
Ampana	00°52'01.66"S	121°35'01.41"E	1.37	0.85	0.75	0.23
Meneng	08°12'26"S	114°23'59"E	2.4	1.6	1.4	0.6
Kalabahi	08°13'53.5"S	124°30'57.5"E	2.73	1.77	1.43	0.47

Keterangan :
MHHW : Mean Higher High Water
MLHW : Mean Lower High Water
MHLW : Mean Higher Low Water
MLLW : Mean Lower Low Water

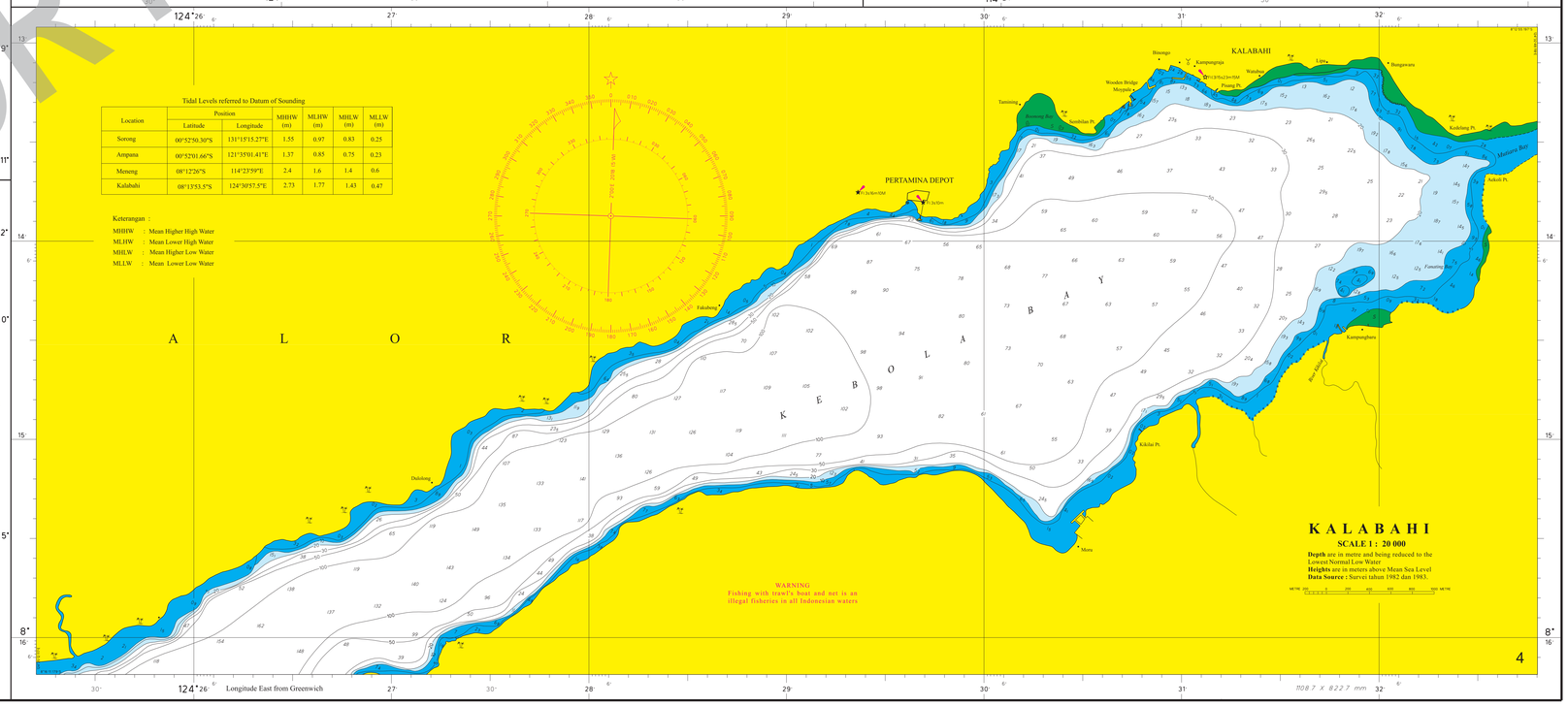

Longitude East from Greenwich

1087 X 8227 mm

NOT USE FOR NAVIGATION PURPOSE

Notice to Mariners Corrections. No.18 - 2018
Printed I
Users should refer corrections, additions and comments for improving this product to :
CHIEF HYDROGRAPHER
HYDROGRAPHY AND OCEANOGRAPHY CENTRE
Jalan Pantai Kuta V/1 Ancol JAKARTA 14430.
Telp. : (021) 64714810 Fax. : (021) 64714819
Email : info@dishidrosal.id
Website : www.pushidrosal.id

First edition November 1986

Published by :
HYDROGRAPHY AND OCEANOGRAPHY CENTRE
INDONESIAN NAVY

© Copyright by Pushidrosal All rights reserved

Fourth edition May 2018

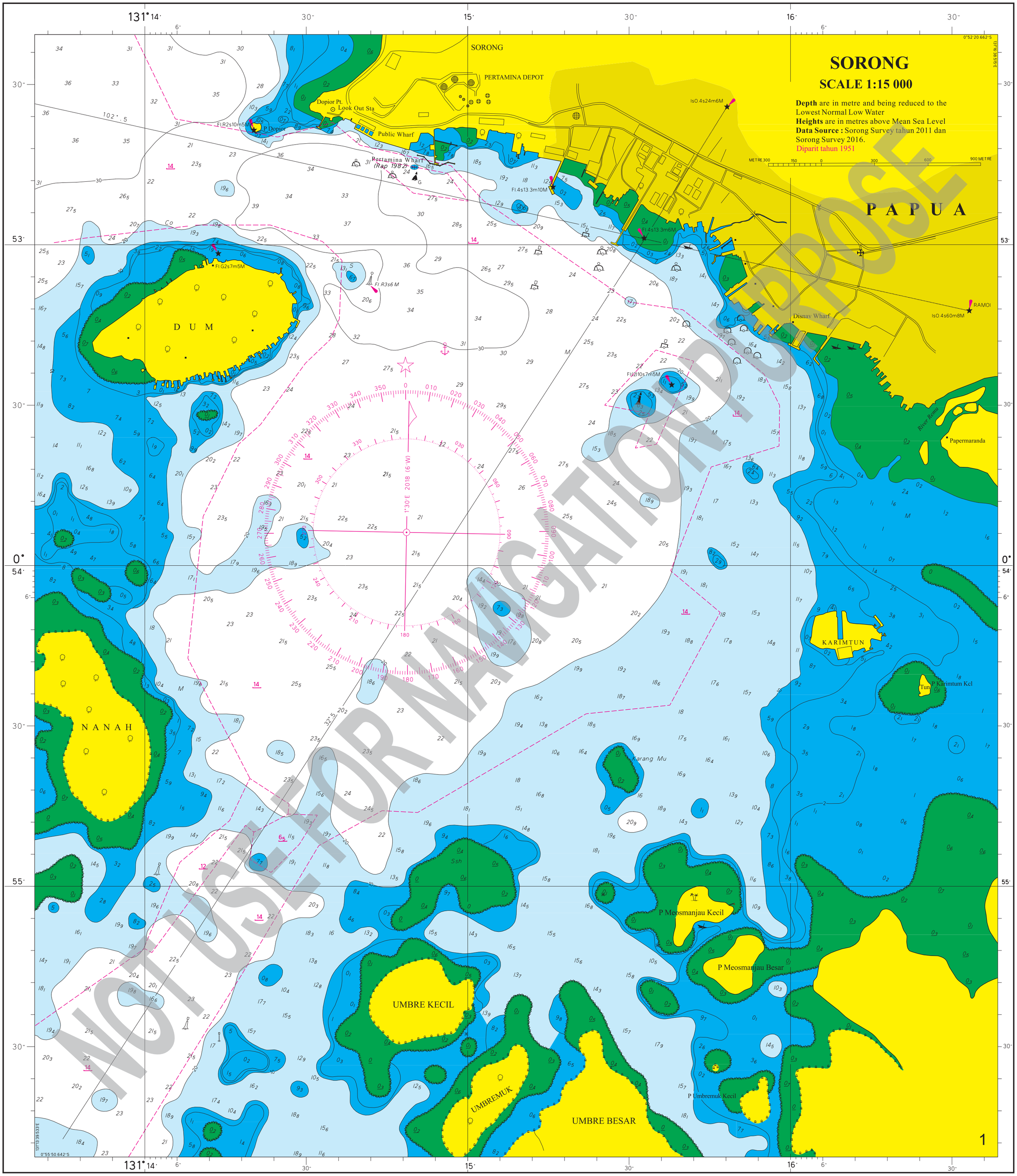
SORONG
SCALE 1:15 000
Depth are in metre and being reduced to the Lowest Normal Low Water
Heights are in metres above Mean Sea Level
Data Source : Sorong Survey tahun 2011 dan Sorong Survey 2016.
Diparit tahun 1951
PAPUA
SORONG
PERTAMINA DEPOT
Dopior Pt.
Look Out Sta
P Dopior
Public Wharf
Pertamina Wharf
(Rap 198.2)
Disnav Wharf
RAMOI
Papermaranda
River Remu
KARIMTUN
P Karimtum Kcl
DUM
NANAH
Karang Mu
Ssh
P Meosmanjau Kecil
P Meosmanjau Besar
UMBRE KECIL
UMBREMUK
UMBRE BESAR
P Umbremuk Kecil
NOT USE FOR NAVIGATION PURPOSE